

Werk

Titel: Tafel 1. Graphische Darstellung der Oberfläche der Seen Nord-Ost Tibets

Autor: Filchner, W.

Ort: Berlin

Jahr: 1908


PURL: https://resolver.sub.uni-goettingen.de/purl?391365657_1908 | LOG_0038

Kontakt/Contact


[Digizeitschriften e.V.](#)
SUB Göttingen
Platz der Göttinger Sieben 1
37073 Göttingen

✉ info@digizeitschriften.de

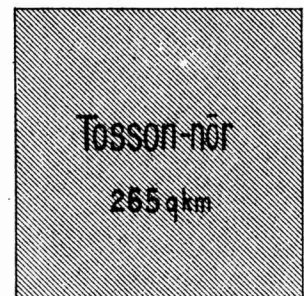
weiße Fläche - Kuku-nör 5500 qkm



4285 m Höhe




4285




4150

Kara-nör




3991
*

Dabassun




Seen des Matschu



4275
*

Machong-nör



4272
*




4270
*



4270
*


Dsodyará-nör




4260



Kalanam-nör



4490



2867
*

Seen südl.
Kalanam-nör



4565



4535

Wayen-nör



3170
*

Duqtschu S.



4300

See westl. Siang-si-pai



4295 m Höhe
*

Die mit einem * versehenen
Seen sind abflußlos

Graphische Darstellung
der Oberfläche
der Seen Nord-Ost Tibets

