

## Werk

**Titel:** Tafeln

**Ort:** Berlin

**Jahr:** 1908

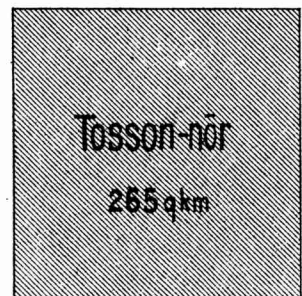


**PURL:** [https://resolver.sub.uni-goettingen.de/purl?391365657\\_1908](https://resolver.sub.uni-goettingen.de/purl?391365657_1908) | LOG\_0037

## Kontakt/Contact

[Digizeitschriften e.V.](#)  
SUB Göttingen  
Platz der Göttinger Sieben 1  
37073 Göttingen

✉ [info@digizeitschriften.de](mailto:info@digizeitschriften.de)

weiße Fläche - Kuku-nör 5500 qkm




4285 m Höhe

4285


4150

Kara-nör




3991  
\*

Dabassun




Seen des Matschu



4275  
\*

Machong-nör



4272  
\*

Tso-long-ka




4270  
\*



4270  
\*

Dsodyará-nör



4260



Kalanam-nör



4490

Gungga-nör



2867  
\*

Seen südl. Kalanam-nör



Wayen-nör



Duqtschu S.



See westl. Siang-si-pai



Graphische Darstellung  
der Oberfläche  
der Seen Nord-Ost Tibets

Die mit einem \* versehenen  
Seen sind abflußlos



**Matschu**

Graphische Darstellung  
der  
Längen d. Matschu-Nebenflüsse  
zwischen  
Oring-nör u. Lan-tschóu

